



MS/KD/S/1/220/4/3

Torphins Community Council

Please ask for Katherine Duncan  
Direct Dial 01569 768203  
Email [Katherine.duncan@aberdeenshire.gov.uk](mailto:Katherine.duncan@aberdeenshire.gov.uk)

7 October 2009

**If you have difficulty reading this document please contact Katherine Duncan on 01569 768203**

Dear Sir/Madam,

**Statutory Consultation on Proposed Speed Limits on the A980 Banchory to Alford Road**

As instructed by the meeting of Aberdeenshire Council's Marr Area Committee, please find enclosed information relating to Proposed Speed Limits in the settlements of Torphins, Lumphanan and Muir of Fowlis, all of which lie on the A980.

You are invited to submit any comments on these proposals, and I would be grateful if you could do so by no later than Friday 6 November.

If in the meantime you have any queries about the information enclosed, please do not hesitate to contact Katherine Duncan on the number or at the address above.

Yours sincerely

**Mark Skilling**  
**Local Roads Manager**

Enc

**Transportation & Infrastructure**

Transportation Service

Carlton House

Arduthie Road

Stonehaven AB39 2QP

Tel 01569 768455

Fax 01569 768460

[www.aberdeenshire.gov.uk](http://www.aberdeenshire.gov.uk)

LP - 5 STONEHAVEN



## **Statement of Reasons**

### **Proposed 30mph Speed Limit at Lumphanan**

It is proposed to introduce a full time 30mph speed limit on the A980 at Lumphanan for road safety reasons.

### **Proposed 30mph Speed Limit at Muir of Fowlis**

It is proposed to introduce a full time 30mph speed limit on the A980 and C43M at Muir of Fowlis for road safety reasons.

### **Proposed Speed Limits at Torphins**

It is proposed to introduce a full time 40mph speed limit on the A980 at Sundayswells and Beltie for road safety reasons.

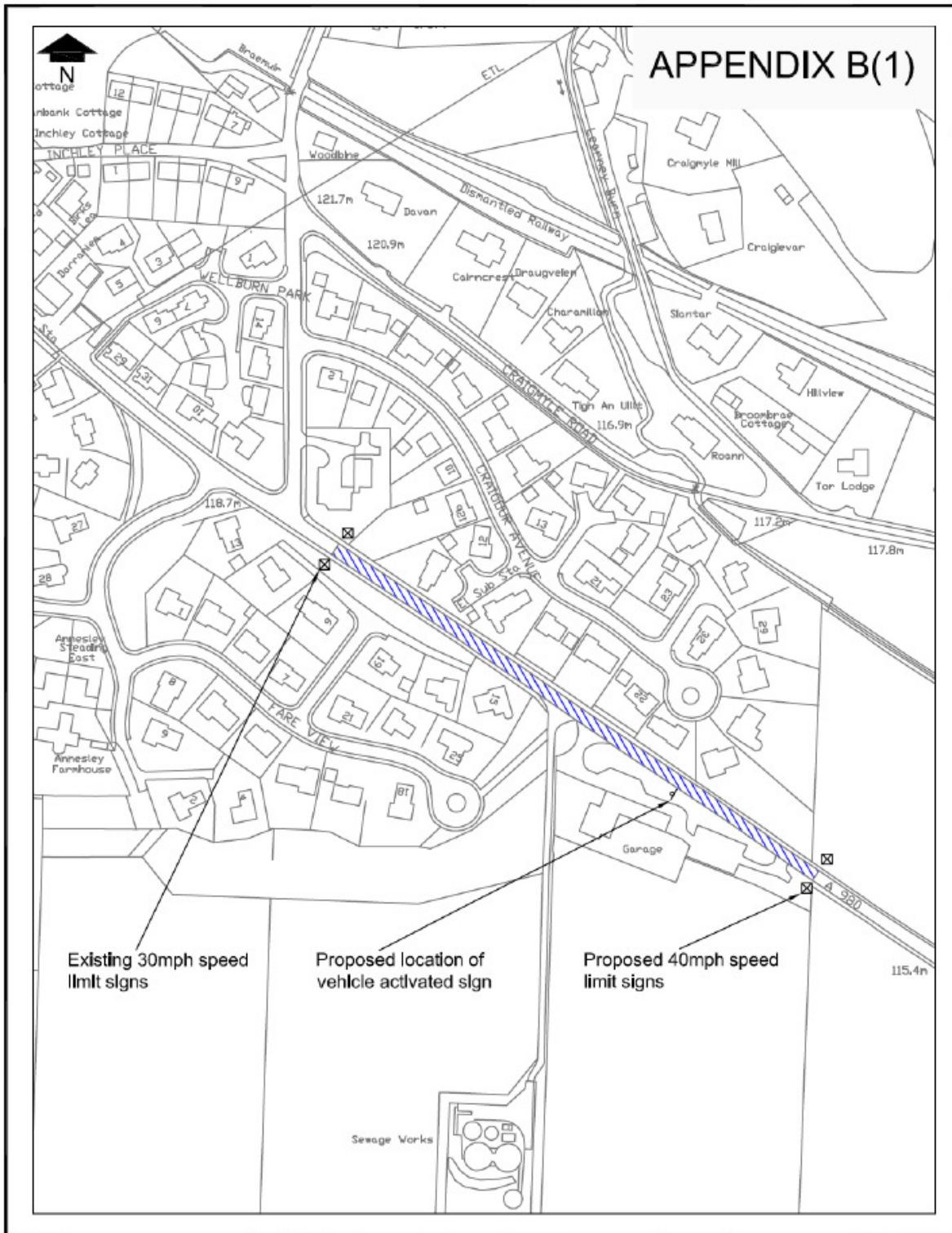
It is proposed to introduce a full time 30mph speed limit on the A980 at the North end of Torphins for road safety reasons.

It is proposed to introduce a full time 40mph speed limit on the A980 at the South East end of Torphins for road safety reasons.

**Mark Skilling**  
**Local Roads Manager**



ABERDEENSHIRE COUNCIL Transportation & Infrastructure  <b>LOCAL ROADS</b>		Mandatory Speed Limit Proposals	
<b>REGULATION</b>	<b>LOCATION</b>		
40mph Mandatory Full Time	<u><b>A980 – Craigour Road, Torphins</b></u> From a point 40 metres or thereby south east of the junction with Woodside Road, south eastwards for a distance of 285 metres or thereby.		
30mph Mandatory Full Time	<u><b>A980 – Beltie Road, Torphins</b></u> From a point 43 metres or thereby north of the junction with Kerloch Crescent, northwards for a distance of 635 metres or thereby.		
40mph Mandatory Full Time	<u><b>A980 – Torphins – Beltie – Sundayswells</b></u> From a point 565 metres or thereby north of the junction with Innermarkie Wynd, northwards for a distance of 1205 metres or thereby.		
30mph Mandatory Full Time	<u><b>A980 – Lumphanan</b></u> From a point 350 metres or thereby east of the junction with the C31M, eastwards for a distance of 375 metres or thereby.		
30mph Mandatory Full Time	<u><b>A980 – Muir of Fowlis</b></u> From a point 175 metres or thereby north of the crossroad with the C62M and C43M, northwards for a distance of 485 metres or thereby.		
30mph Mandatory Full Time	<u><b>C43M – Muir of Fowlis</b></u> From its junction with the A980 for a distance of 385 metres or thereby westwards.		



**APPENDIX B(1)**

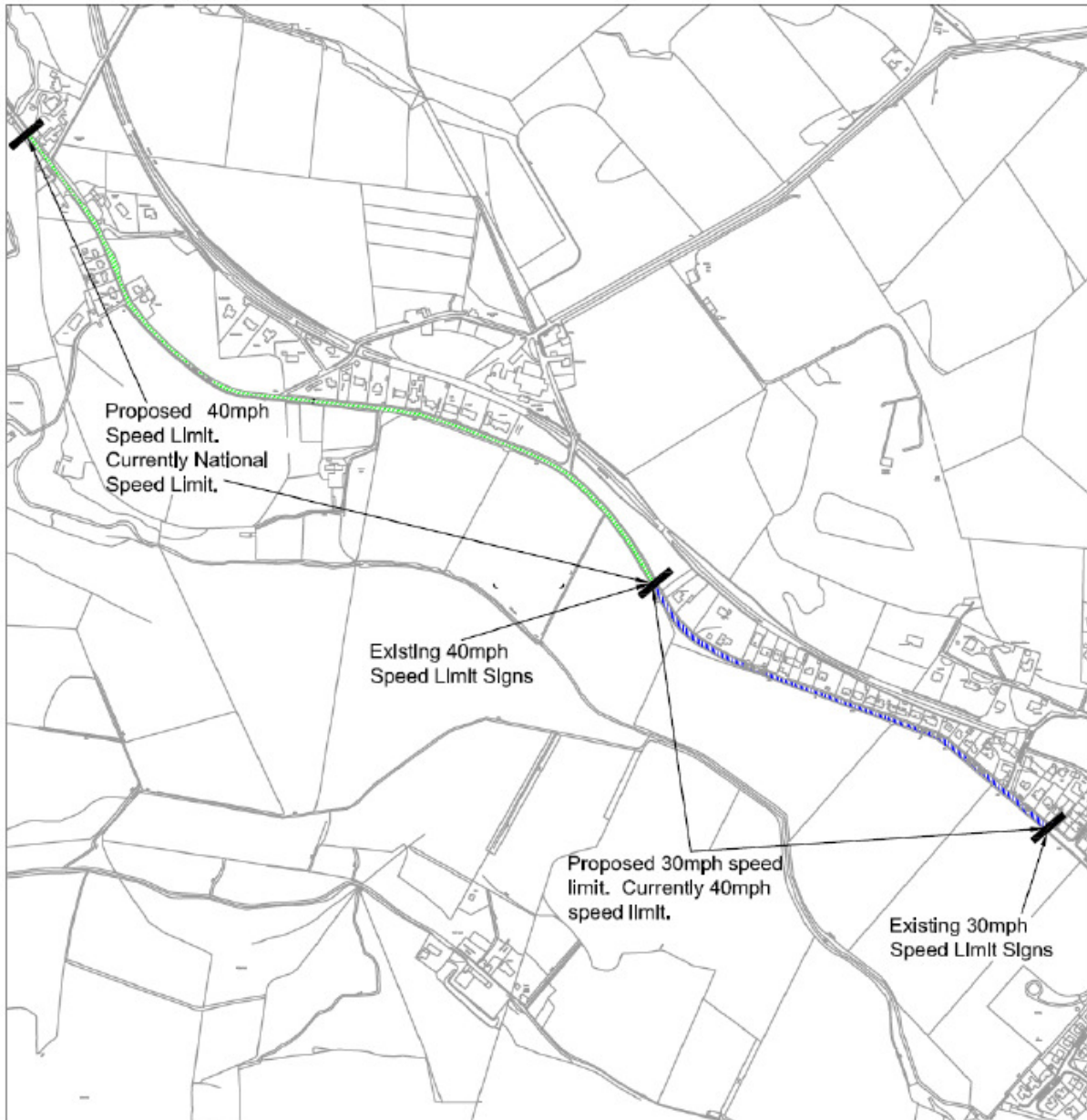
**LEGEND**

PROPOSED 40MPH SPEED LIMIT

**PROPOSED 40MPH SPEED LIMIT  
A980 CRAIGOUR ROAD TORPHINS**



NOT TO SCALE

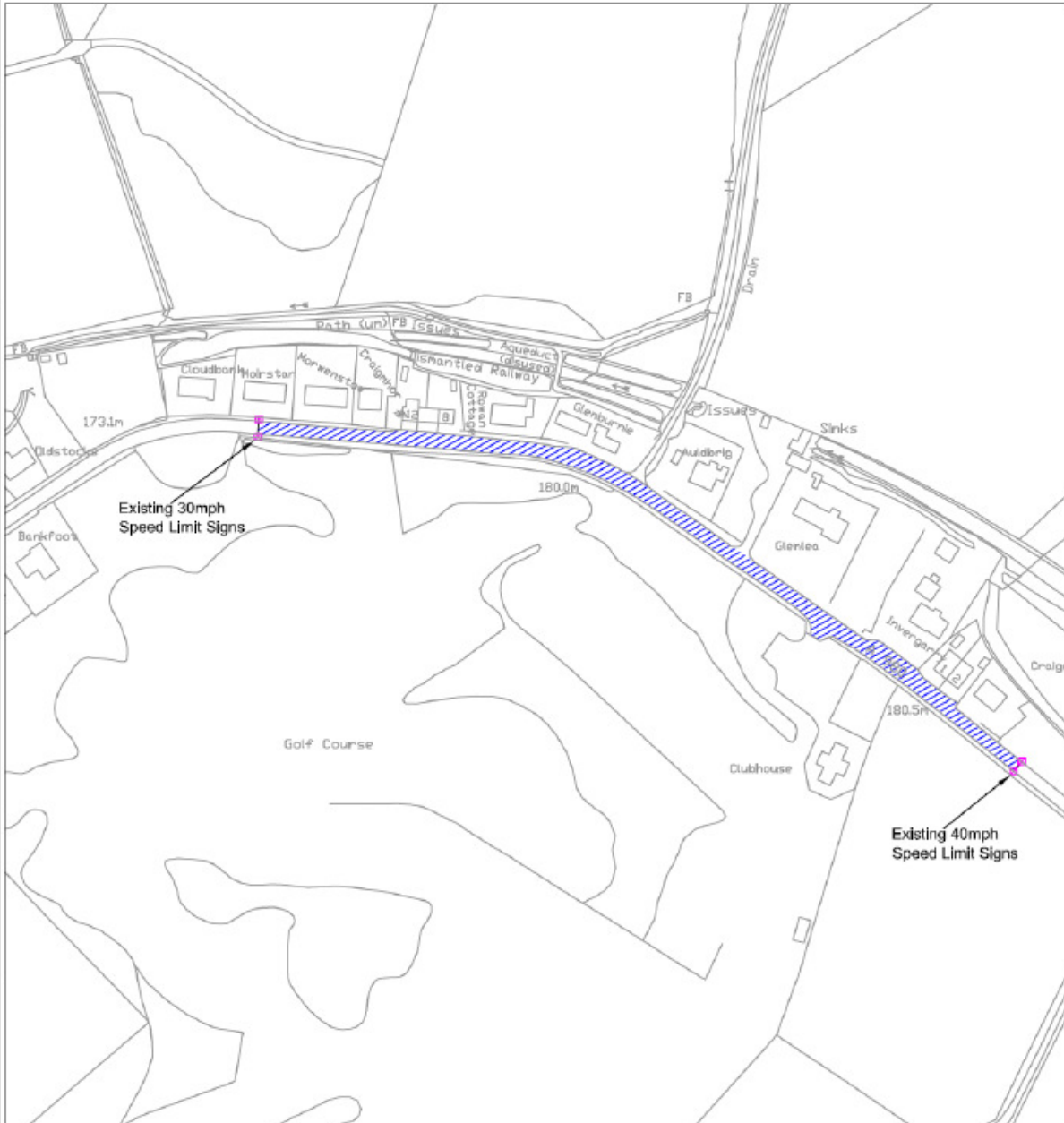
(c) Crown Copyright. All rights reserved Aberdeenshire Council LA 09022L.



Based upon the Ordnance Survey mapping with the permission of the Controller of Her Majesty's Stationery Office © Crown copyright. Unauthorised reproduction infringes Crown copyright and may lead to prosecution or civil proceedings.  
Aberdeenshire Council Licence No. 010020767 2007

**LEGEND**

-  PROPOSED 30MPH SPEED LIMIT
-  PROPOSED 40MPH SPEED LIMIT



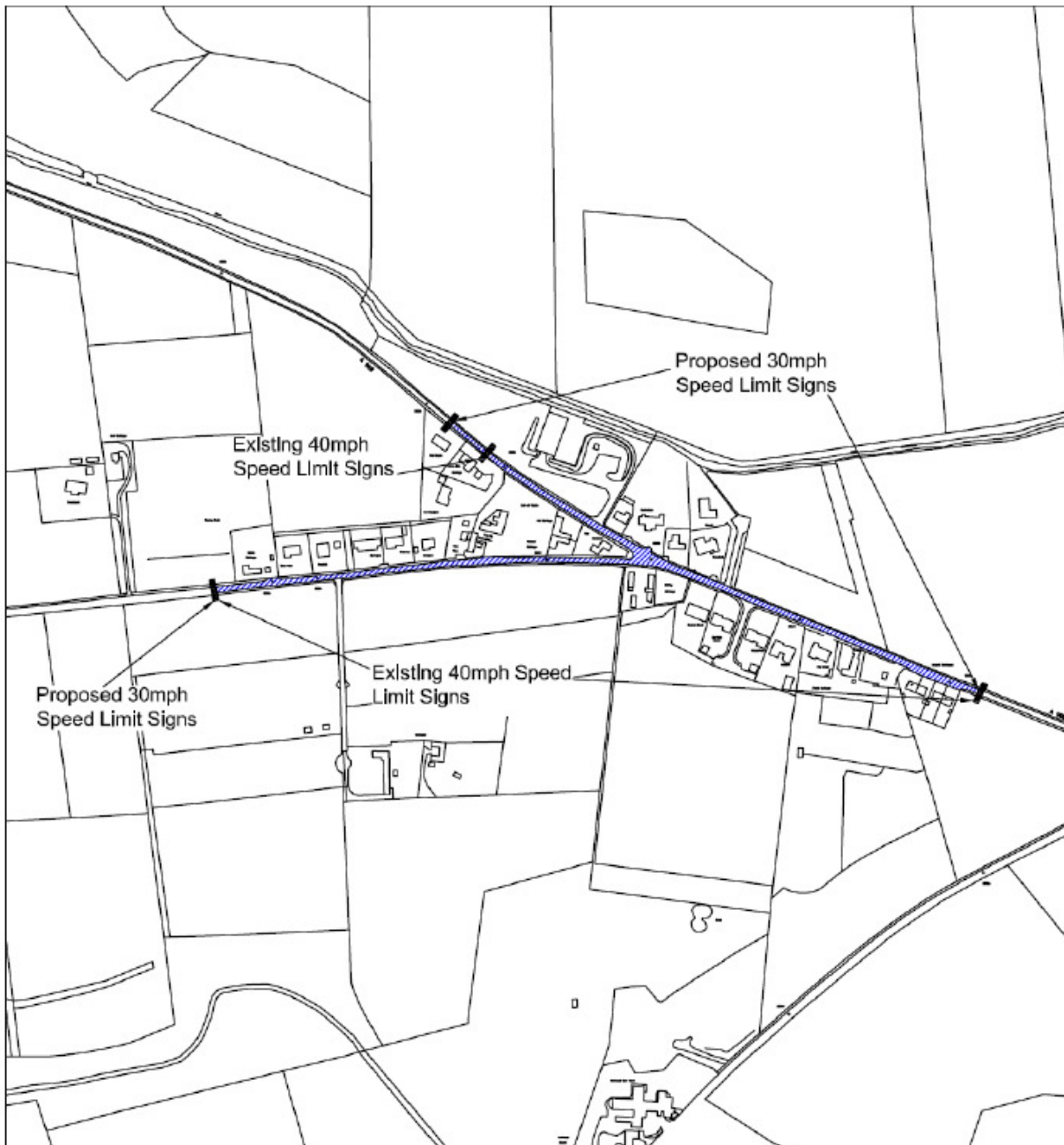
Based upon the Ordnance Survey mapping with the permission of the Controller of Her Majesty's Stationery Office © Crown copyright. Unauthorised reproduction infringes Crown copyright and may lead to prosecution or civil proceedings.  
Aberdeenshire Council Licence No. 0100020767 2007

**LEGEND**



PROPOSED 30MPH  
SPEED LIMIT

**APPENDIX:B(4)**



Based upon the Ordnance Survey mapping with the permission of the Controller of Her Majesty's Stationery Office © Crown copyright. Unauthorised reproduction infringes Crown copyright and may lead to prosecution or civil proceedings. Aberdeenshire Council Licence No. 0100020767 2007

**LEGEND**



**PROPOSED 30MPH  
SPEED LIMIT**

